

Rudley Benesch
910 S 8th St STE 305
Fernandia Beach, FL 32034



Michael Lembke
9427 NE 138th ST
Kirkland, WA 98034



Chris Foleen
4860 NW 186th Ave
Portland, OR 97229



Gold Wagon Trust
PO Box 2256
Orofino, ID 83544




Kenny Fisher
2361 Florence Lane
Clarkston, WA 99403



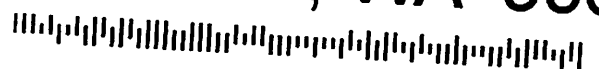
William Garron
Blackberry Trust
1506 E Larsen Ave
Chico, CA 95973



Gregory Garrett
822 Ridgewood Dr
Kamiah, ID 83536



James Compton
505 Catskill St
Richland, WA 9935



11/04/15

PMO100 - PARCEL MASTER INQUIRY

14:00:11

PARCEL: RP 00600001018A A F1=SL

F9=MS
F17=DD F19=SP

LEGAL DESCRIPTION

COMPTON, JAMES A

LOLO VISTA SUBD
SEC 13 35N 2E
LOT 18, BLK 1

505 CATSKILL ST

ProVal Area Number 1
CODE AREA 116-0000 OWNER CD _____
PARC TYPE SU LOC CODE 1202
EFFDATE 4282009 EXPDATE _____
PREV PARCEL RP006000010180A

RICHLAND WA 99354-2219
HIGHWAY 11 83544

X for parcel comments

CAT/ST#	RY	QUANTITY	UN	VALUE	HO MRKT	HO EXMP	CB MRKT	OTHER
15 1	2013	5070	AC	38893				


TOTALS

5070

38893

ENTER NEXT PARCEL NUMBER RP _____ A

FKeys: F2=TX F3=Exit F5=SS F6=NM F7=LG
F8=CT F13=TM F18=HS F20=Src h F22=EU



11/04/15

PMO100 - PARCEL MASTER INQUIRY

14:03:12

PARCEL: RP 35N02E133151 A

F9=MS

F17=DD F19=SP

LEGAL DESCRIPTION

THE BLACKBERRY TRUST
% BARRON, WILLIAM H/MARY GRACE
TRUSTEES

SEC 13 35N 2E
PT TAX #3165 IN SEC 13
LESS TAX #3117

1506 E LASSEN AVE

ProVal Area Number 1
CODE AREA 116-0000 OWNER CD _____
PARC TYPE RD LOC CODE 2301
EFFDATE 3012015 EXPDATE _____
PREV PARCEL RP35N02E133151T


CHICO CA 95973-7865
653 GOLD WAGON DR 83544

X for parcel comments

CAT/ST#	RY	QUANTITY	UN	VALUE	HO MRKT	HO EXMP	CB MRKT	OTHER
7 1	2014	14700	AC	1338				
10 1	2014	1000	AC	32240				
18 1	2014	7850	AC	15920				
31 1	2014			2160				
TOTALS		23550		54628				

ENTER NEXT PARCEL NUMBER RP _____ A

FKeys: F2=TX F3=Exit F5=SS F6=NM F7=LG
F8=CT F13=TM F18=HS F20=SrcH F22=EU



11/04/15

PMO100 - PARCEL MASTER INQUIRY

14:03:25

PARCEL: RP 35N02E140003 A

F9=MS

F17=DD F19=SP

LEGAL DESCRIPTION

SEC 14 35N 2E (NENE)

PT TAX #3165 IN SEC 14

GOLD WAGON TRUST

% IDAHO FAMILY CLUB LTD TRUSTE

ProVal Area Number 1

CODE AREA 116-0000 OWNER CD _____

PARC TYPE RD LOC CODE 2301

EFFDATE 3012013 EXPDATE _____

PREV PARCEL RP35N02E140003T

PO BOX 2256

OROFINO ID 83544-2256

499 GOLD WAGON DR 83544

X for parcel comments

CAT/ST#	RY	QUANTITY	UN	VALUE	HO MRKT	HO EXMP	CB MRKT	OTHER
12	1	2014	4820	AC	58038			
34	1	2014			36462			

TOTALS

4820

94500

ENTER NEXT PARCEL NUMBER RP _____ A

FKeys: F2=TX F3=Exit F5=SS F6=Nm F7=LG
 F8=CT F13=TM F18=HS F20=SrcH F22=EU

11/04/15

PMO100 - PARCEL MASTER INQUIRY

14:00:17

PARCEL: RP 006000020030 A F1=SL

F9=MS

F17=DD F19=SP

LEGAL DESCRIPTION

LEMBKE, MICHAEL K & JANICE H

LOLO VISTA SUBD

SEC 13 35N 2E

LOT 3, BLK 2

ProVal Area Number 1

9427 NE 138TH ST

CODE AREA 116-0000 OWNER CD _____

PARC TYPE SU LOC CODE 1202

KIRKLAND WA 98034-1822

EFFDATE 3012009 EXPDATE _____

HIGHWAY 11 83544

PREV PARCEL RP35N02E130004T

X for parcel comments

CAT/ST#	RY	QUANTITY	UN	VALUE	HO	MRKT	HO	EXMP	CB	MRKT	OTHER
15	1	2013	8080	AC	44195						

TOTALS 8080 44195

ENTER NEXT PARCEL NUMBER RP _____ A

FKeys: F2=TX F3=Exit F5=SS F6=NM F7=LG
 F8=CT F13=TM F18=HS F20=SrcH F22=EU

11/04/15

PMO100 - PARCEL MASTER INQUIRY

14:00:23

PARCEL: RP 006000020060 A

F9=MS
F17=DD F19=SP
LEGAL DESCRIPTION

GARRETT, GREGORY SCOTT

LOLO VISTA SUBD
SEC 13 35N 2E
LOT 6, BLK 2
ProVal Area Number 1
CODE AREA 116-0000 OWNER CD _____
PARC TYPE SU LOC CODE 1202
EFFDATE 3012009 EXPDATE _____
PREV PARCEL RP35N02E130004T

822 RIDGEWOOD DR

KAMIAH ID 83536-5248

HIGHWAY 11 83544

X for parcel comments

CAT/ST#	RY	QUANTITY	UN	VALUE	HO MRKT	HO EXMP	CB MRKT	OTHER
15 1	2013	5140	AC	39116				

TOTALS 5140 39116

ENTER NEXT PARCEL NUMBER RP _____ A

FKeys: F2=TX F3=Exit F5=SS F6=NM F7=LG
F8=CT F13=TM F18=HS F20=Srch F22=EU

11/04/15

PMO100 - PARCEL MASTER INQUIRY

14:00:28

PARCEL: RP 006000020070 A F1=SL

F9=MS
F17=DD F19=SP

LEGAL DESCRIPTION

LOLO VISTA SUBD
SEC 13 35N 2E
LOT 7, BLK 2



FISHER, KENNY

2361 FLORENCE LN

ProVal Area Number 1
CODE AREA 116-0000 OWNER CD _____
PARC TYPE SU LOC CODE 1202
EFFDATE 3012009 EXPDATE _____
PREV PARCEL RP35N02E130004T

CLARKSTON WA 99403-1212

HIGHWAY 11 83544

X for parcel comments

CAT/ST#	RY	QUANTITY	UN	VALUE	HO	MRKT	HO	EXMP	CB	MRKT	OTHER
15 1	2013	5120	AC	39053							

TOTALS

5120

39053

ENTER NEXT PARCEL NUMBER RP _____ A

FKeys: F2=TX F3=Exit F5=SS F6=NM F7=LG
F8=CT F13=TM F18=HS F20=Src h F22=EU

11/04/15

PMO100 - PARCEL MASTER INQUIRY

13:59:38

PARCEL: RP 006000010010 A F1=SL

F9=MS
F17=DD F19=SP

LEGAL DESCRIPTION

FOLEEN, CHRIS & ROBIN

LOLO VISTA SUBD
SEC 13 35N 2E
LOT 1, BLK 1

4860 NW 186TH AVE

ProVal Area Number 1

CODE AREA 116-0000 OWNER CD _____

PORTLAND OR 97229-2004

PARC TYPE SU LOC CODE 1202

EFFDATE 3012009 EXPDATE _____

HIGHWAY 11 83544

PREV PARCEL RP35N02E130004T

X for parcel comments

CAT/ST#	RY	QUANTITY	UN	VALUE	HO MRKT	HO EXMP	CB MRKT	OTHER
15 1	2013	5000	AC	16035				

TOTALS

5000

16035

ENTER NEXT PARCEL NUMBER RP _____ A

FKeys: F2=TX F3=Exit F5=SS F6=NM F7=LG
 F8=CT F13=TM F18=HS F20=Src h F22=EU

11/04/15

PMO100 - PARCEL MASTER INQUIRY

13:59:41

PARCEL: RP 006000010020 A F1=SL

F9=MS
F17=DD F19=SP

LEGAL DESCRIPTION

FOLEEN, CHRIS & ROBIN

LOLO VISTA SUBD
SEC 13 35N 2E
LOT 2, BLK 1

4860 NW 186TH AVE

ProVal Area Number 1

CODE AREA 116-0000 OWNER CD _____

PORTLAND OR 97229-2004

PARC TYPE SU LOC CODE 1202

EFFDATE 3012009 EXPDATE _____

HIGHWAY 11 83544

PREV PARCEL RP35N02E130004T

X for parcel comments

CAT/ST#	RY	QUANTITY	UN ⁻	VALUE	HO MRKT	HO EXMP	CB MRKT	OTHER
15 1	2013	5000	AC	32541				

TOTALS

5000

32541

ENTER NEXT PARCEL NUMBER RP _____ A

FKeys: F2=TX F3=Exit F5=SS F6=NM F7=LG
 F8=CT F13=TM F18=HS F20=Src h F22=EU

11/04/15

PMO100 - PARCEL MASTER INQUIRY

14:00:41

PARCEL: RP 006000020110 A

F9=MS

F17=DD F19=SP

LEGAL DESCRIPTION

BENESCH, DUDLEY

LOLO VISTA SUBD

SEC 13 35N 2E

LOT 11, BLK 2

ProVal Area Number 1

910 S 8TH ST STE 305

CODE AREA 116-0000 OWNER CD _____

PARC TYPE SU LOC CODE 1202

FERNANDINA BEACH FL 32034-3771

EFFDATE 3012009 EXPDATE _____

HIGHWAY 11 83544

PREV PARCEL RP35N02E130004T

X for parcel comments

CAT/ST#	RY	QUANTITY	UN	VALUE	HO MRKT	HO EXMP	CB MRKT	OTHER
15 1	2013	5720	AC	15907				

TOTALS

5720

15907

ENTER NEXT PARCEL NUMBER RP _____ A

FKeys: F2=TX F3=Exit F5=SS F6=NM F7=LG
 F8=CT F13=TM F18=HS F20=SrcH F22=EU

11/04/15

PMO100 - PARCEL MASTER INQUIRY

14:00:36

PARCEL: RP 006000020100 A

F9=MS
F17=DD F19=SP
LEGAL DESCRIPTION

BENESCH, DUDLEY

LOLO VISTA SUBD
SEC 13 35N 2E
LOT 10, BLK 2
ProVal Area Number 1
CODE AREA 116-0000 OWNER CD _____
PARC TYPE SU LOC CODE 1202
EFFDATE 3012009 EXPDATE _____
PREV PARCEL RP35N02E130004T

910 S 8TH ST STE 305

FERNANDINA BEACH FL 32034-3771

HIGHWAY 11 83544

X for parcel comments

CAT/ST#	RY	QUANTITY	UN	VALUE	HO MRKT	HO EXMP	CB MRKT	OTHER
15 1	2013	5470	AC	15212				

TOTALS 5470 15212

ENTER NEXT PARCEL NUMBER RP _____ A

FKeys: F2=TX F3=Exit F5=SS F6=NM F7=LG
F8=CT F13=TM F18=HS F20=SrcH F22=EU

11/04/15

PMO100 - PARCEL MASTER INQUIRY

14:00:31

PARCEL: RP 006000020080 A

F9=MS
F17=DD F19=SP
LEGAL DESCRIPTION

BENESCH, DUDLEY

LOLO VISTA SUBD
SEC 13 35N 2E
LOT 8, BLK 2
ProVal Area Number 1
CODE AREA 116-0000 OWNER CD _____
PARC TYPE SU LOC CODE 1202
EFFDATE 3012009 EXPDATE _____
PREV PARCEL RP35N02E130004T

910 S 8TH ST STE 305

FERNANDINA BEACH FL 32034-3771

HIGHWAY 11 83544

X for parcel comments

CAT/ST#	RY	QUANTITY	UN	VALUE	HO MRKT	HO EXMP	CB MRKT	OTHER
15 1	2013	5010	AC	13933				

TOTALS

5010

13933

ENTER NEXT PARCEL NUMBER RP _____ A

FKeys: F2=TX F3=Exit F5=SS F6=NM F7=LG
F8=CT F13=TM F18=HS F20=SrcH F22=EU

11/04/15

PMO100 - PARCEL MASTER INQUIRY

13:59:53

PARCEL: RP 006000010110 A

F9=MS

F17=DD F19=SP

LEGAL DESCRIPTION

BENESCH, DUDLEY H

LOLO VISTA SUBD

SEC 12 & 13 35N 2E

LOT 11, BLK 1

ProVal Area Number 1

910 S 8TH ST STE 305

CODE AREA 116-0000 OWNER CD _____

FERNANDINA BEACH FL 32034-3771

PARC TYPE SU LOC CODE 1202

EFFDATE 3012013 EXPDATE _____

HIGHWAY 11

83544

PREV PARCEL RP006000010110T

X for parcel comments

CAT/ST#	RY	QUANTITY	UN	VALUE	HO MRKT	HO EXMP	CB MRKT	OTHER
6 1	2013	5290	AC	1003				
15 1	2013	710	AC	1975				

TOTALS

6000

2978

ENTER NEXT PARCEL NUMBER RP _____ A

FKeys: F2=TX F3=Exit F5=SS F6=NM F7=LG
 F8=CT F13=TM F18=HS F20=Src h F22=EU

11/04/15

PMO100 - PARCEL MASTER INQUIRY

13:59:57

PARCEL: RP 006000010120 A

F9=MS
F17=DD F19=SP
LEGAL DESCRIPTION

BENESCH, DUDLEY H

LOLO VISTA SUBD
SEC 12 & 13 35N 2E
LOT 12, BLK 1

910 S 8TH ST STE 305

ProVal Area Number 1
CODE AREA 116-0000 OWNER CD _____

FERNANDINA BEACH FL 32034-3771

PARC TYPE SU LOC CODE 1202

EFFDATE 3012013 EXPDATE _____

HIGHWAY 11 _____ 83544

PREV PARCEL RP006000010120T

X for parcel comments

CAT/ST#	RY	QUANTITY	UN ⁻	VALUE	HO MRKT	HO EXMP	CB MRKT	OTHER
6 1	2013	9940	AC	1819				
15 1	2013	1100	AC	3059				

TOTALS 11040 4878

ENTER NEXT PARCEL NUMBER RP _____ A

FKeys: F2=TX F3=Exit F5=SS F6=NM F7=LG
F8=CT F13=TM F18=HS F20=Src h F22=EU

11/04/15

PMO100 - PARCEL MASTER INQUIRY

14:00:00

PARCEL: RP 006000010130 A

F9=MS

F17=DD F19=SP

LEGAL DESCRIPTION

LOLO VISTA SUBD

SEC 13 35N 2E

LOT 13, BLK 1

ProVal Area Number 1

CODE AREA 116-0000 OWNER CD _____

PARC TYPE SU LOC CODE 1202

EFFDATE 3012011 EXPDATE _____

PREV PARCEL RP006000010130T

910 S 8TH ST STE 305

FERNANDINA BEACH FL 32034-3771

HIGHWAY 11 83544

X for parcel comments

CAT/ST#	RY	QUANTITY	UN	VALUE	HO MRKT	HO EXMP	CB MRKT	OTHER
6	1	2013	6100	AC	1495			
15	1	2013	8960	AC	38450			

TOTALS 15060 39945

ENTER NEXT PARCEL NUMBER RP _____ A

FKeys: F2=TX F3=Exit F5=SS F6=NM F7=LG
 F8=CT F13=TM F18=HS F20=SrcH F22=EU

11/04/15

PMO100 - PARCEL MASTER INQUIRY

14:00:05

PARCEL: RP 006000010140 A

F9=MS
F17=DD F19=SP
LEGAL DESCRIPTION

BENESCH, DUDLEY H

LOLO VISTA SUBD
SEC 13 35N 2E
LOT 14, BLK 1
ProVal Area Number 1
CODE AREA 116-0000 OWNER CD _____
PARC TYPE SU LOC CODE 1202
EFFDATE 3012009 EXPDATE _____
PREV PARCEL RP35N02E130004T

910 S 8TH ST STE 305

FERNANDINA BEACH FL 32034-3771

HIGHWAY 11 83544

X for parcel comments

CAT/ST#	RY	QUANTITY	UN	VALUE	HO MRKT	HO EXMP	CB MRKT	OTHER
15 1	2013	8180	AC	22749				

TOTALS 8180 22749

ENTER NEXT PARCEL NUMBER RP _____ A

FKeys: F2=TX F3=Exit F5=SS F6=Nm F7=LG
F8=CT F13=TM F18=HS F20=SrcH F22=EU